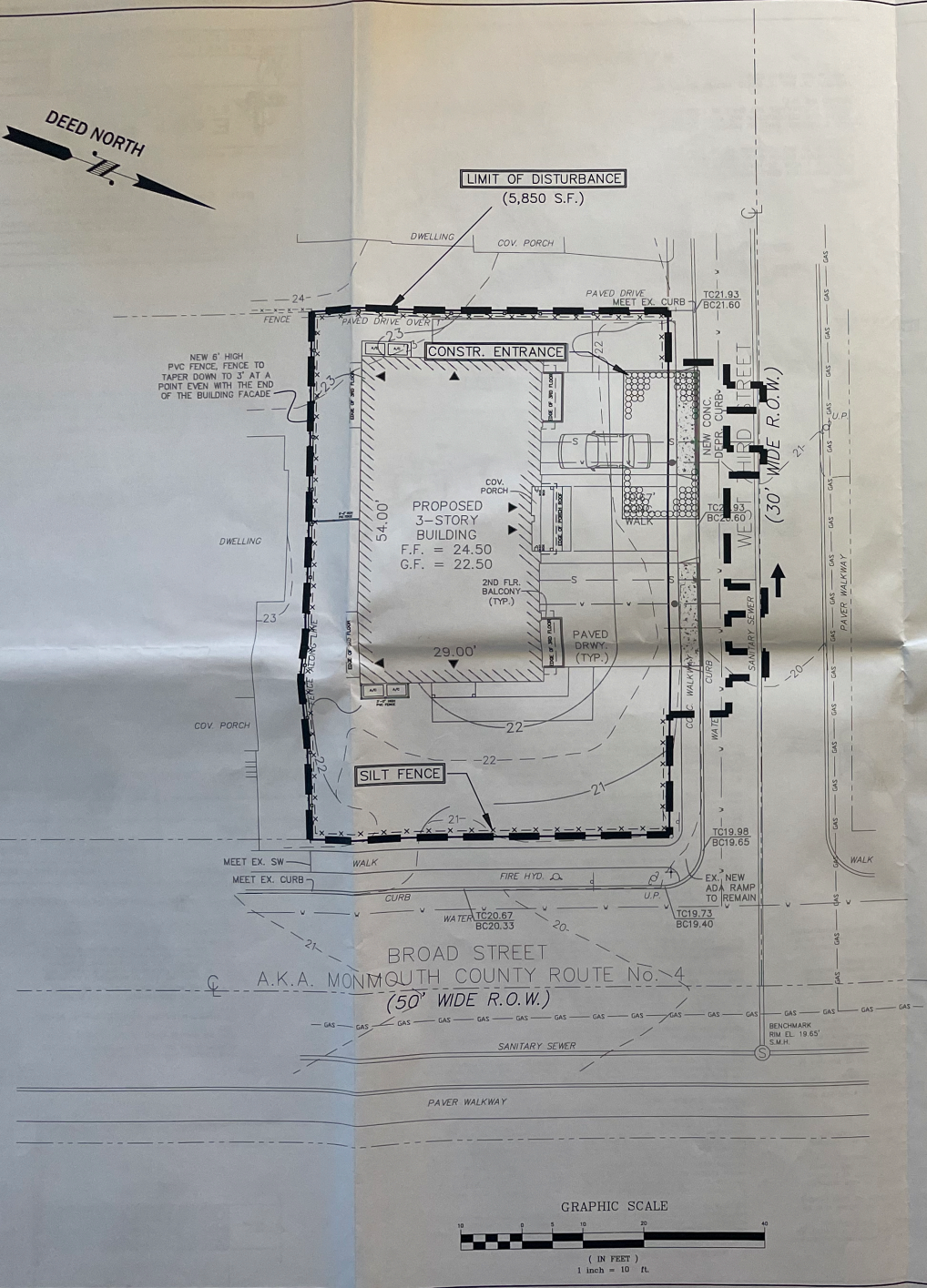

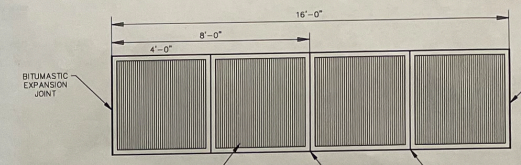

PROFILE VIEW

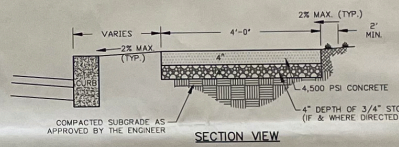

SECTION VIEW

NOTES:
½" THICK EXPANSION JOINTS SHALL BE PREFORMED ASPHALTIC JOINT FILLER COMPLYING WITH THE REQUIREMENTS OF A.A.S.H.T.O. SPEC. M-33, RECESSED 1/4" IN FROM THE SIDEWALK SURFACE

4' CONCRETE SIDEWALK 4" THICK

N.T.S.

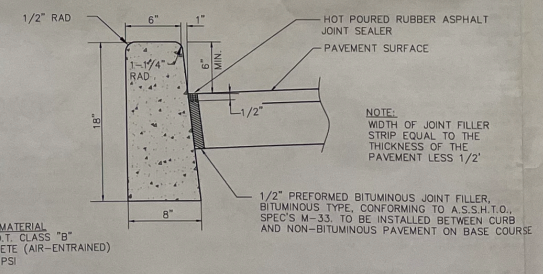

TRANSVERSE JOINTS 1/2" WIDE SHALL BE INSTALLED IN THE CURB 20'-0" APART AND SHALL BE FILLED WITH PREFORMED BITUMINOUS-IMPREGNATED FIBER JOINT FILLER COMPLYING WITH THE REQUIREMENTS OF A.A.S.H.T.O. SPEC. M-213, RECESSED 1/4" IN FROM FRONT FACE AND TOP OF CURB.

CONCRETE VERTICAL CURB

N.T.S.

KEY MAP

SCALE: 1" = 125' ±

Reviewed by
Ben Shotland

Freehold Soil Conservation District
Certified By _____
Supervisor
Approval Date 8/9/2023
Certification Valid for 3 1/2 Years

This approval is limited to the requirements of N.J.S.A. 4:24-39 et seq and is not to be construed as authorization for the use on this plan for which applicant must obtain local approval

Received By
JUL 20 2023
Freehold Soil

NO.	DATE	DESCRIPTION
1	01-03-23	RESOLUTION COMPLIANCE

DUPLEX DWELLING SITE PLAN
108 BROAD STREET
SOIL EROSION & SEDIMENT CONTROL PLAN
BLOCK 60, LOT 6
TAX MAP SHEET NO. 8
BOROUGH OF KEYPORT — MONMOUTH COUNTY, NEW JERSEY

EAST POINT ENGINEERING, LLC
NEW JERSEY CERTIFICATE OF AUTHORIZATION NO. 24GA28189800

11 South Main Street
Marlboro, NJ 07746
Tel: 732.577.0180

MARC S. LEBER
N.J. PROFESSIONAL ENGINEER, LICENSE NO. 24GE04452400
N.J. PROFESSIONAL PLANNER, LICENSE NO. 33LI00589600

01-03-23
DATE

DATE: 03-18-22
SCALE: 1" = 10'
PROJECT NUMBER: 20-197
CHECKED BY: BNP

SHEET NO. 5 OF 8